

LAKE MOHEGAN

LAKE MOHEGAN BEACH

PLAYGROUND

MOREHOUSE HIGHWAY

CANTERBURY LANE

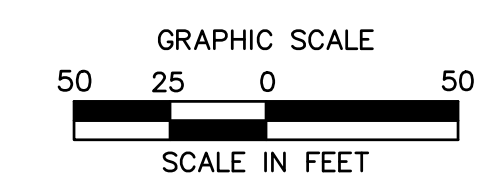
MILL RIVER


TAHMORE DRIVE

HOLY CROSS CHURCH

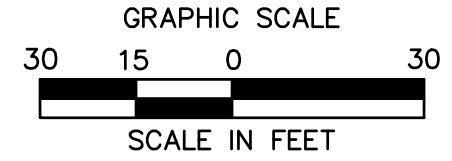



LAKE MOHEGAN, 960 MOREHOUSE HIGHWAY
EXISTING CONDITIONS PLAN





LINCOLN PARK, 455 JACKMAN AVENUE
EXISTING CONDITIONS PLAN





GRASS FIELD

PLAYGROUND

PAVED COURTS

MCKINLEY
ELEMENTARY
SCHOOL

FIELDCREST ROAD

TUNXIS HILL CUT OFF (ROUTE 58)

KNAPPS HIGHWAY

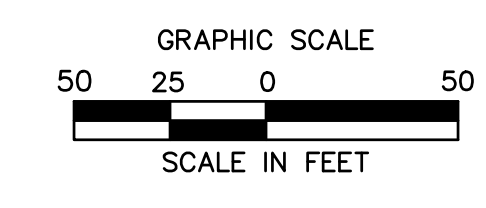
VESPER STREET


POPE STREET

LENOX ROAD

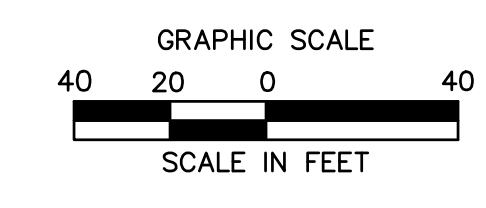
TUNXIS HILL ROAD


MCKINLEY ELEMENTARY SCHOOL, 60 THOMPSON STREET
EXISTING CONDITIONS PLAN



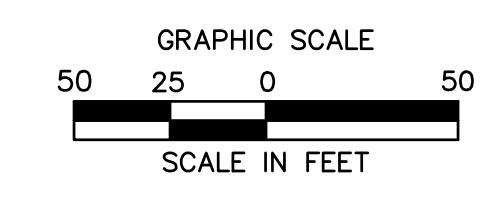



MELVILLE PARK, 180 MELVILLE DRIVE
EXISTING CONDITIONS PLAN





MILL HILL ELEMENTARY, 635 MILL HILL TERRACE
EXISTING CONDITIONS PLAN





WHEELER PARK AVENUE

PLAYGROUND

PAVED COURTS

PLAYGROUND

PAVED COURTS

NORTH STRATFIELD ELEMENTARY SCHOOL

PLAYGROUND

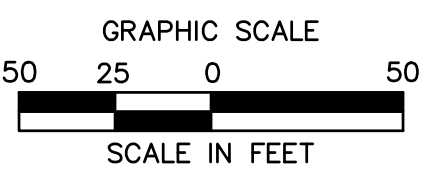
ADLEY ROAD

HARVESTER ROAD


PUTTING GREEN ROAD



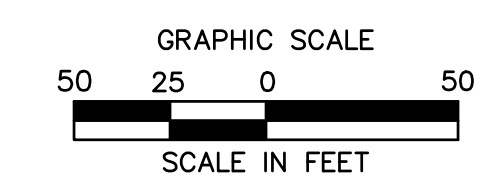
N. STRATFIELD ELEMENTARY SCHOOL, 190 PUTTING GREEN ROAD
EXISTING CONDITIONS PLAN




SHORE AREA

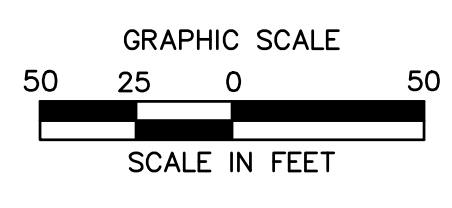



OLDFIELD SENIOR CENTER, 100 MONA TERRACE
EXISTING CONDITIONS PLAN



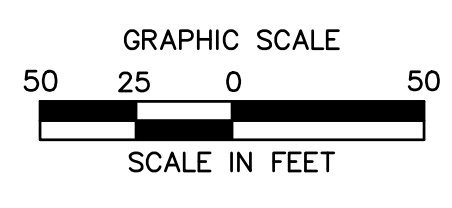



OSBORN HILL ELEMENTARY SCHOOL, 760 STILLSON ROAD
EXISTING CONDITIONS PLAN



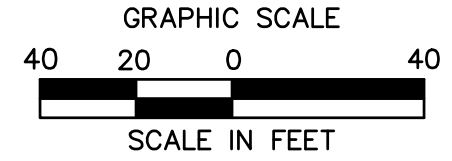



OWEN FISH PARK, 1443 2-STRATFIELD ROAD
EXISTING CONDITIONS PLAN





PALMERS NECK PARK, 2566 POST ROAD
EXISTING CONDITIONS PLAN





LALLEY BOULEVARD

PENFIELD PLACE

PENFIELD ROAD

BIRCH ROAD

FAIRFIELD BEACH ROAD

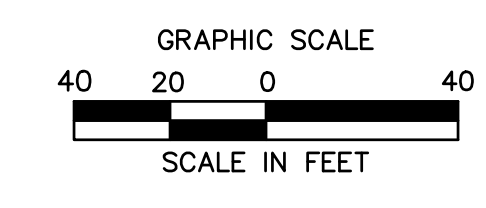
PLAYGROUND


PENFIELD BEACH HOUSE

PENFIELD BEACH



PENFIELD COMPLEX, 323 FAIRFIELD BEACH ROAD
EXISTING CONDITIONS PLAN





WESTWOOD ROAD

CENTER STREET

MAIN STREET

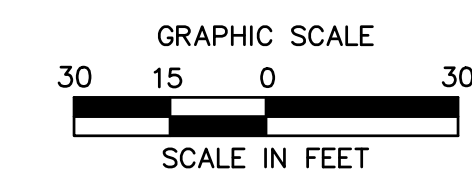
HARBOR ROAD


PERRY'S GREEN

PEQUOT YACHT CLUB

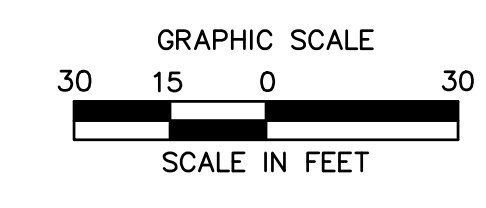



PERRY'S GREEN, 701 HARBOR ROAD
EXISTING CONDITIONS PLAN





PINE CREEK AVENUE PARK, 155 PINE CREEK AVENUE
EXISTING CONDITIONS PLAN





HUNTER ROAD

RIFLE ROAD

BASEBALL FIELD

RIVERFIELD
ELEMENTARY
SCHOOL

PLAYGROUND

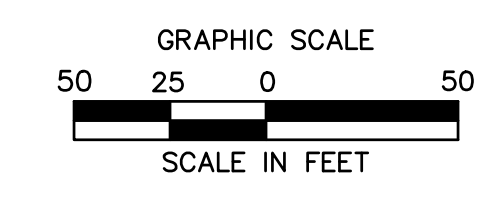
BASEBALL FIELD


WALBIN COURT

MILL PLAIN ROAD

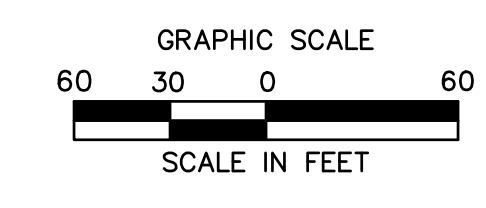
LAKESIDE DRIVE


RIVERFIELD ELEMENTARY SCHOOL, 1625 MILL PLAIN ROAD
EXISTING CONDITIONS PLAN



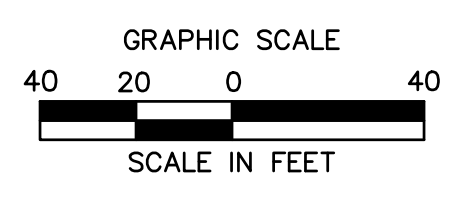



ROGER LUDLOWE MIDDLE SCHOOL, 689 UNQUOWA ROAD
EXISTING CONDITIONS PLAN



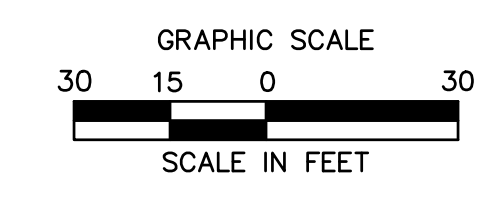



RUGBY PARK, 3 RUGBY ROAD
EXISTING CONDITIONS PLAN





SARGENT MURPHY PARK, 140 REEF ROAD
EXISTING CONDITIONS PLAN





BASEBALL FIELD

SHERMAN
ELEMENTARY
SCHOOL

PAVED COURTS

PLAYGROUND

PENFIELD ROAD

BIRCH STREET

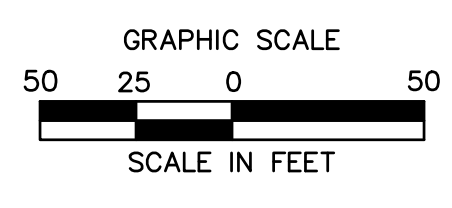
FERN STREET


JUDSON ROAD

BEACH ROAD



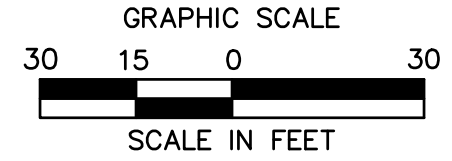
SHERMAN ELEMENTARY SCHOOL, 250 FERN STREET
EXISTING CONDITIONS PLAN






SHERMAN GREEN, 1451 POST ROAD

EXISTING CONDITIONS PLAN





FAIRFIELD
TENNIS COURTS

SOFTBALL FIELD

GRASS FIELD 1

BASEBALL FIELD

GRASS FIELD 2

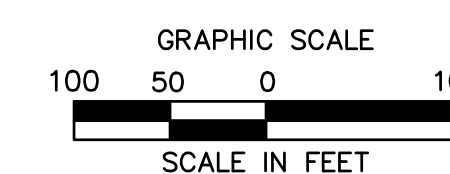
OLD DAM ROAD


CARL DICKMAN PAR
3 GOLF COURSE

SOUTH PINE CREEK ROAD

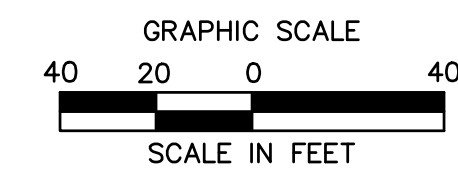



SOUTH PINE CREEK RECREATION AREA, 210 OLD DAM ROAD
EXISTING CONDITIONS PLAN





STRATFIELD ELEMENTARY SCHOOL, 1407 MELVILLE AVENUE
EXISTING CONDITIONS PLAN





FAIRFIELD
LUDLOWE
HIGH SCHOOL

BROWNS ROAD

SYCAMORE LANE

GRASS FIELD

MILL PLAIN ROAD

OLD MILL ROAD

SOFTBALL FIELD

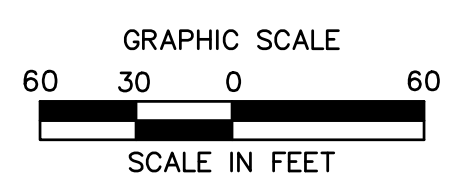
LUDLOWE ACCESS ROAD


CARLTON
CHRONIC
CONVALESCENT

STURGES ROAD

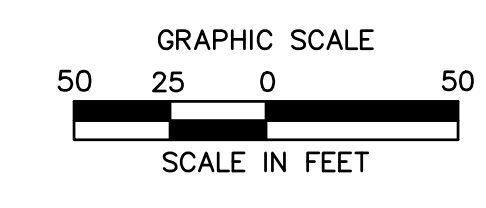



STURGES PARK, 550 MILL PLAIN ROAD
EXISTING CONDITIONS PLAN



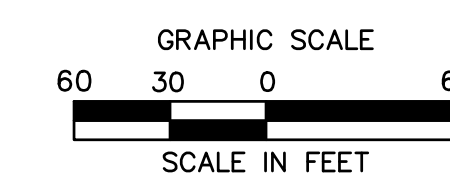



TOMLINSON TENNIS COURTS, 270 HILLCREST ROAD
EXISTING CONDITIONS PLAN



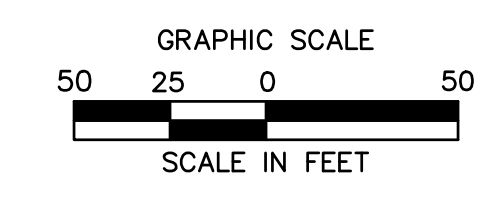



TOWN HALL COMPLEX, 725 OLD POST ROAD
EXISTING CONDITIONS PLAN



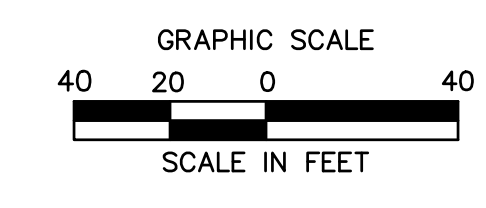



TUNXIS HILL PARK, 225 MELVILLE AVENUE
EXISTING CONDITIONS PLAN





VERES STREET PARK, 275 VERES STREET
EXISTING CONDITIONS PLAN





VETERANS PARK, 909 REEF ROAD
EXISTING CONDITIONS PLAN

